
100
100
8329
8167
3614
70.82
Joseph J Cook
754+
7910 Sq ft
58627 Sq ft inside the fences
3736
23.30
35.58
65.8
60
712+
100
City of Providence
N. Y. P. & B. R. R.
Joseph J Cook
.06
(use)

6 11

MAP OF

ELMWOOD AVENUE

FROM GREENWICH ST TO ROGER WILLIAMS PARK

MADE BY ORDER OF

Charles Anthony, Gideon Bradford, Samuel I Blaisdell,

[illegible]

A COMMITTEE APPOINTED TO LAY OUT THE SAME BY THE HON. BOARD OF ALDERMEN

AUG. 12 1872.

City Engineers Office Oct. 7, 1872. Scale 80 ft per

This Map accompanies the Report
to lay out Elmwood avenue adopted
Aldermen Nov 4. 1872. (See Street B
Samuel

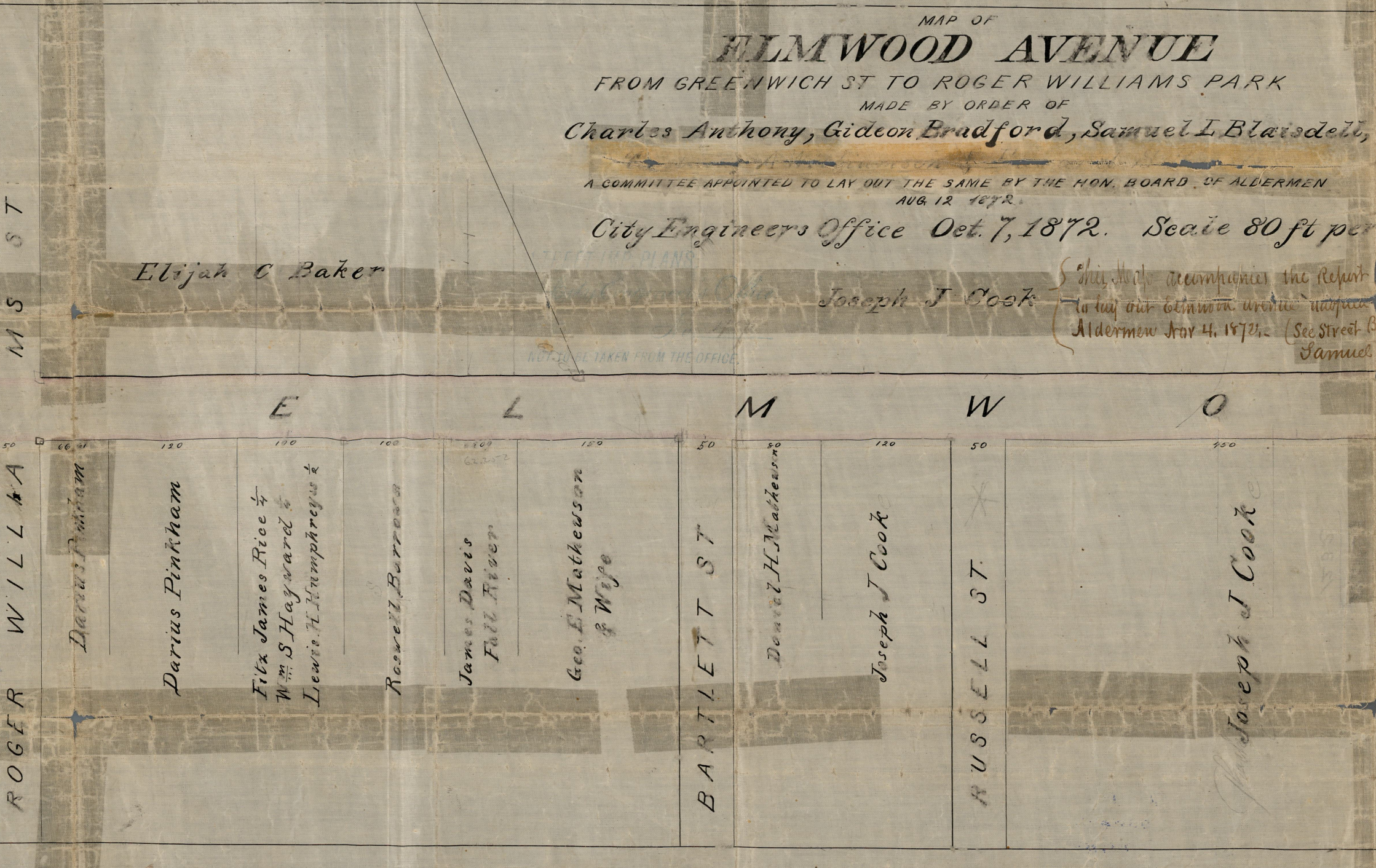
Elijah C Baker
Joseph J Cook
E L M W O
ROGER WILLIAMS ST
50
66
Darius Pinkham
120
Darius Pinkham
100
Fitz James Rice 1/4
Wm S Hayward 1/4
Lewis H Humphreys 1/2
100
Roswell Barrows
109
62.20-2
James Davis
Fall River
150
Geo. E Mathewson
& Wife
50
BARTLETT ST
80
Daniel H Mathewson
120
Joseph J Cook
50
RUSSELL ST
450
Joseph J Cook

STREET MAP PLANS
NOT TO BE TAKEN FROM THE OFFICE.

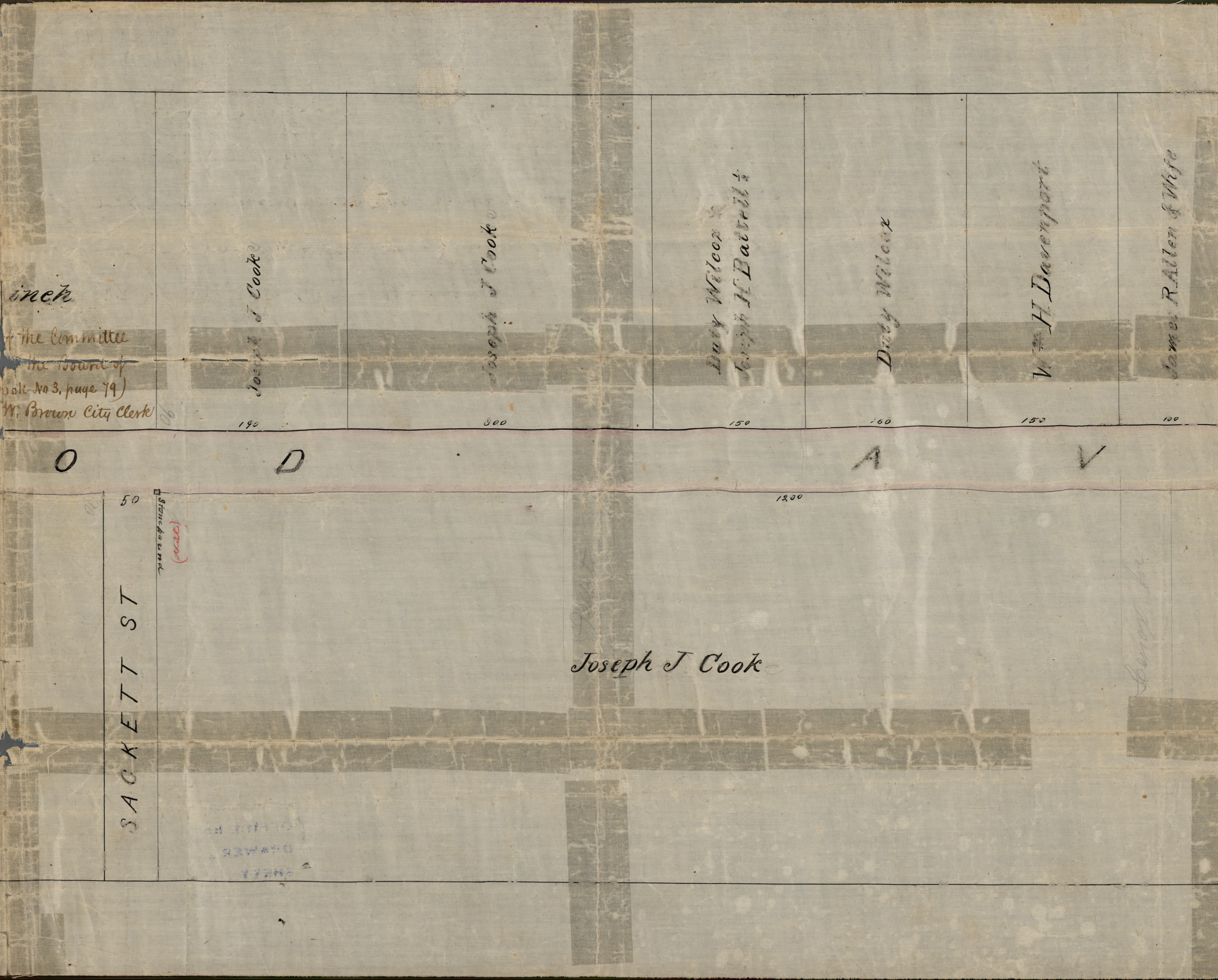
inch
f the Committee
the Board of
ook No 3, page 79)
W. Brown City Clerk
Joseph J Cook
Joseph J Cook
Duty Wilcox ½
Joseph H Battell ½
Duty Wilcox
Wm H Davenport
James R Allen & Wife
190
300
150
160
150
100
O D A V
50
1200
Stonebound
(new)
SACKETT ST
Joseph J Cook

CITY ENGINEER'S OFFICE.
STREET LINE DEP'T.
Oct. 7, 1872

01477

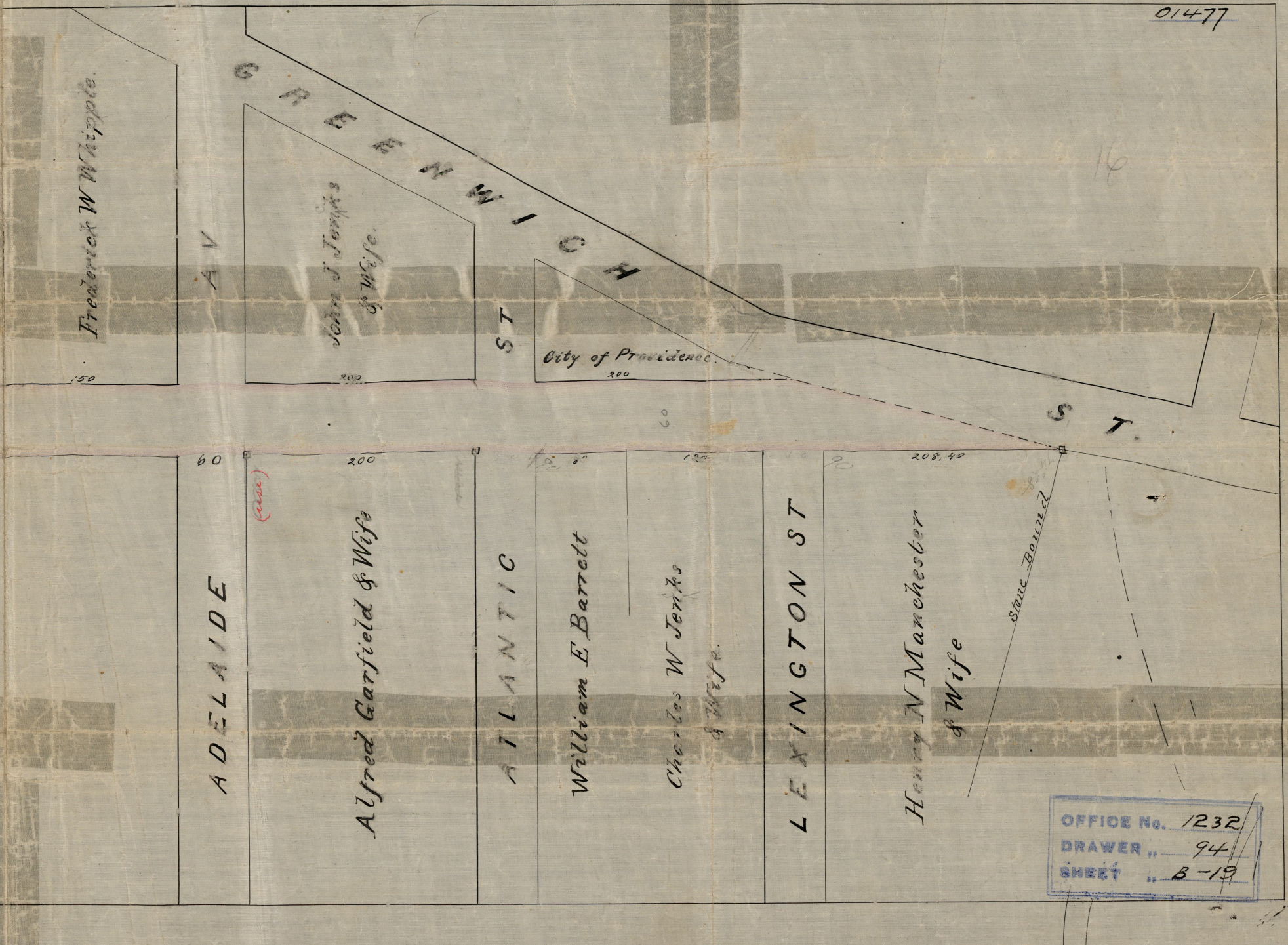
Frederick W Whipple
AV
GREENWICH
John J Jenks & Wife
ST
City of Providence
16
150
200
200
60
60
200
120
208.40
ST.
Stone Bound
ADELAIDE
Alfred Garfield & Wife
ATLANTIC
William E Barrett
Charles W Jenks & Wife
LEXINGTON ST
Henry N Manchester & Wife

OFFICE No. 1232
DRAWER „ 94
SHEET „ B-19