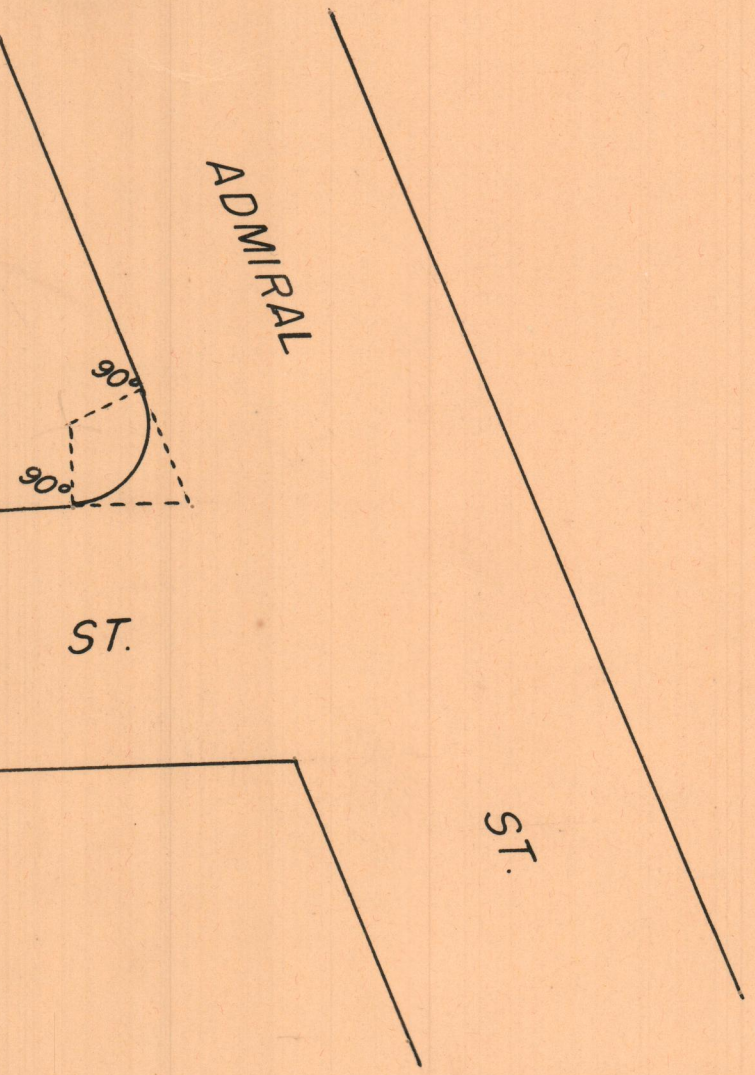


PROVIDENCE, R. I.  
 P. W. DEPT. - ENGINEERING OFFICE  
 CITY PROPERTY SECTION  
 Plan No. 061531  
 Date November 8, 1956



Rad. = 12.73  
 Tan. = 18.42  
 Arc = 24.59  
 $\Delta = 110^{\circ}-42'-31''$

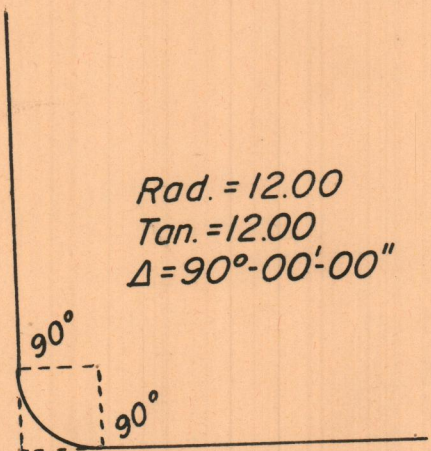


BURNS ST.

ST.

HAVANA ST.

Rad. = 12.00  
 Tan. = 12.00  
 $\Delta = 90^{\circ}-00'-00''$



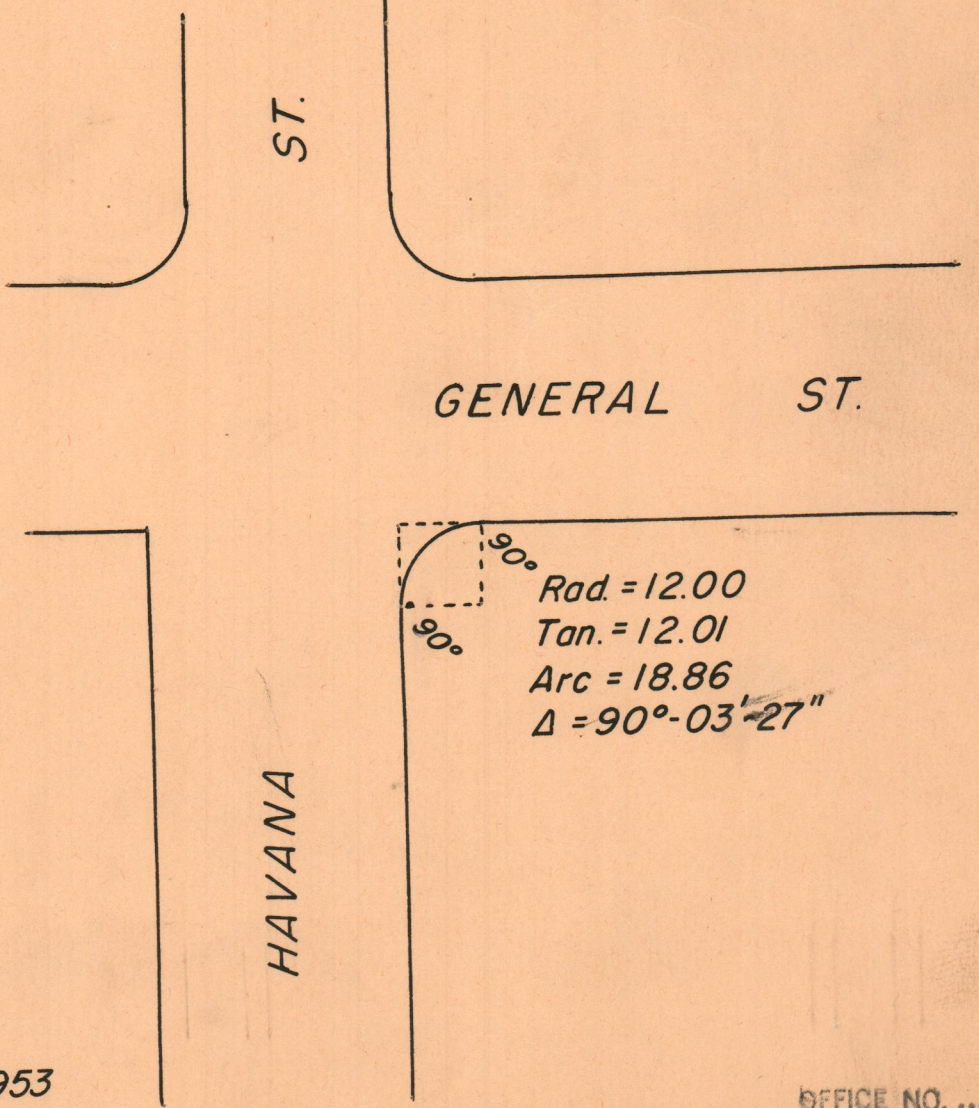
BURNS

ST.

ST.

GENERAL ST.

Rad. = 12.00  
 Tan. = 12.01  
 Arc = 18.86  
 $\Delta = 90^{\circ}-03'-27''$



HAVANA

Scale 1"=30'  
 Res. 490 Approved Nov. 3, 1953

OFFICE NO. .... 27056

DRAWER ..... 88

SHEET ..... C-37