


PROVIDENCE, R.I.  
CITY ENGINEER'S OFFICE

STREET LINE DEPT.

July 29, 1930.

052957

PLAT OF  
**HUXLEY AVENUE**  
FROM EATON ST. TO RANGE OF NORTH LINE OAKDALE ST.  
BOARD OF ALDERMEN  
June 19, 1930

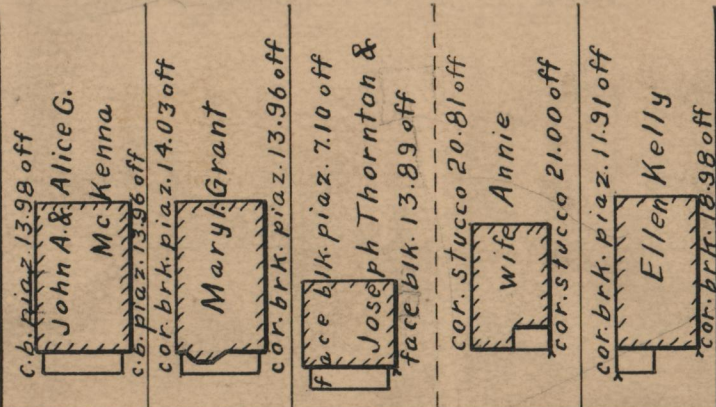


Scale 1" = 60'

2,469.45

854.92

OAKDALE ST.




REDWOOD ST.

Maurice W. Dickens  
& wife Rose

John A. Dower

Louis F. Roberts &  
Alice M. Roberts


Bridget M. & Catherine B.



VINCENT ST.

Isidor Trotsky &

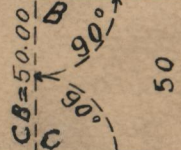
wife Jennie



James V. Ricci

X



EATON ST.



HUXLEY

CD=856.10

AVENUE




J. Thomas & Mary P.  
Smith

Helen C. Chatwin

J. Thomas & Mary P.  
Smith


Sarah Janigian



PASTEUR ST.

Lillian A. Hennessey  
b.b. 18.72 off

Ellen M. Corcoran  
b.b. 18.61 off



William F. Geary &  
Catherine M. Geary  
b.b. 10.03 off

EATON ST.

25176  
DRAWER 86  
SHEET B-27