

PROVIDENCE, R.I.
CITY ENGINEER'S OFFICE
STREET LINE DEPT.

July 13, 1896.


025405

PLAT OF WHITMARSH STREET

FROM ELMWOOD AVE. TO UPDIKE ST.
SCALE 50 FEET PER INCH.

646.51
655.81
21302.32
651.16

ELMWOOD AVE.



Granite bound on line W. St.
DA = 41.07
90° 03' 30"


40

WHITMARSH STREET

AB = 646.51

DC = 655.81


6.6 f. 0.12 on



John L. Thornton

Stone bound 0.16 on "

ST.



Caroline B. Nicholas

Stone bound 0.08 on "

UPDIKE

Stone bound 0.14 off range CD.

384
229
Stone bound on line
228
227
Stone bound 0.07 off
226
225
Conelia B. Green wife of Arnold Green.

224
223
Stone bound 0.05 on
222
Sarah E. B. Smith wife of Chas. W.

221
Stone bound 0.06 off
220
Stone bound 0.01 off
219
Theodora B. Smith wife of Scott A.

Francis Smith for survey

OFFICE No. 12984
DRAWER " 82
SHEET " A-107