

Jan 7. 1886

011569

Providence R.I.  
This plat accompanies  
our report of this date.

# VANDEWATER ST.

FROM DOUGLAS AVE. TO BRANCH AVE.

IN THREE SHEETS.

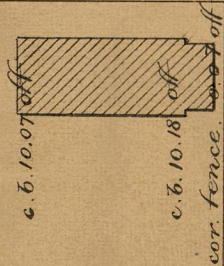
SCALE 50 FEET PER INCH.

DOUGLAS AVENUE

corn fence 1.27 on V. St.

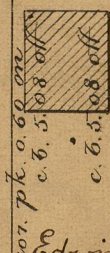
CA = 34.57  
31.50

6.6. f. 0.08 on V. St.

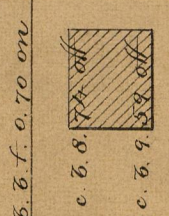


R.I. Episcopal  
State Convention.

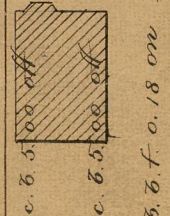
John B. Hennessey.



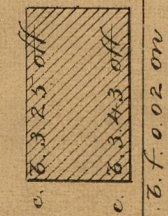
Edwin Reynolds.



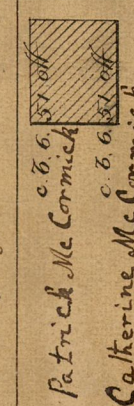
William Scattergood.




John G. Scattergood.



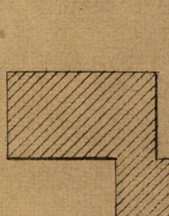
Catherine McCormick,  
wife of Patrick.



Patrick McCormick.

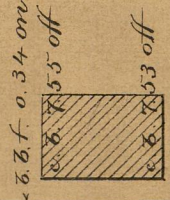


Elizabeth Brown,  
wife of Charles A.



Edwin Reynolds.


Michael Carlin.



6.6. f. 0.65 on

6.6. f. 0.69 on

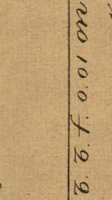
William L. Stokes.



Ellen Sorman,  
wife of Patrick.

6.6. f. 0.53 on

Adah L. Steere.



Govt. Steere.

6.6. f. 0.02 on

Bernard Egan.

Edwin Reynolds.

Anne O'Connor.

James H. Mulvey.

Bernard McCulla.

STREET

corn fence 1.27 on V. St.

31.50

VANDEWATER STREET

AB = 1301.57  
CD = 1316.33

AB = 1300.56  
CD = 1308.38

OFFICE No. 866.  
DRAWER " 81  
SHEET " I 11

81  
I-91

81  
I-91