

Providence R.I.-----  
This map accompanies  
our report of this date

PROVIDENCE, R. I.  
CITY ENGINEER'S OFFICE.  
STREET LINE DEPT.



Apr. 2, 1884  
09795

MAP OF  
**RIDGE STREET**

from the westerly line of Tobey St.  
to Atwells Ave.

IN THREE SHEETS


SCALE 40 FEET PER INCH.



BC = 1470.14

**RIDGE STREET**

AD = 1520.66



ATWELLS AVENUE  
Gravel hole in range center of R. St.  
Granite bound at D

OFFICE No. 7922  
DRAWER, 51