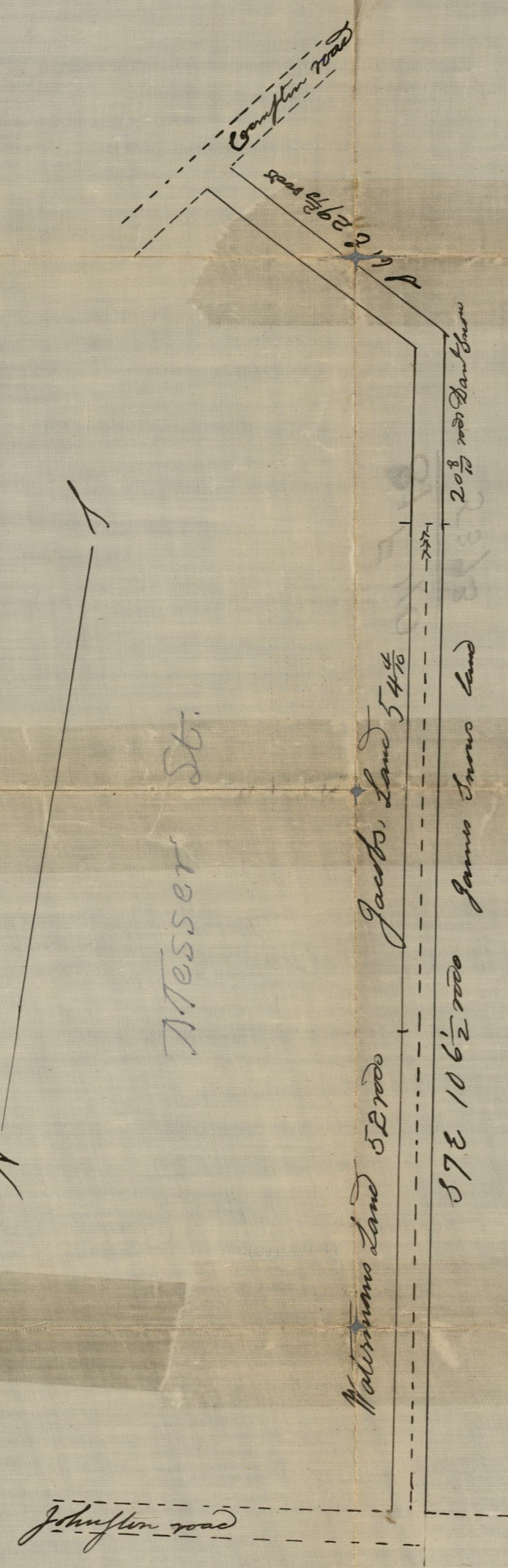




A plot of a road laid fifty feet wide from Johnston
 Road to Cranston Road, bounded on the westerly side
 compass

Surveyed & plotted for Dan & Anthony
 # 30 4th 1802
 Scale 16 rods to an inch
 copied from file.



Copied from St. Bk. 1, p. 56 1/2

South Main Street



CITY ENGINEER'S OFFICE.
 STREET LINE DEPT.
 Feb. 7, 1881
 06439

South Water Street

5373
 OFFICE No. 5373
 DRAWER " 81
 SHEET " F-40