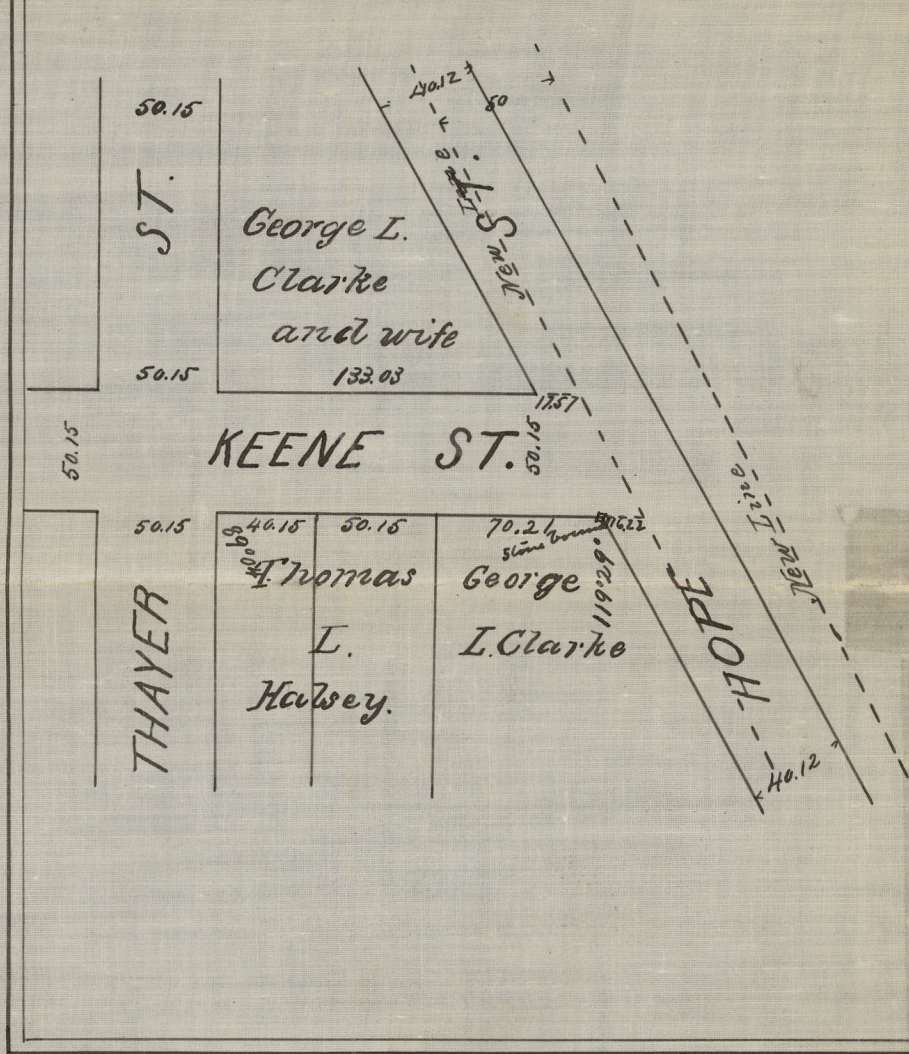

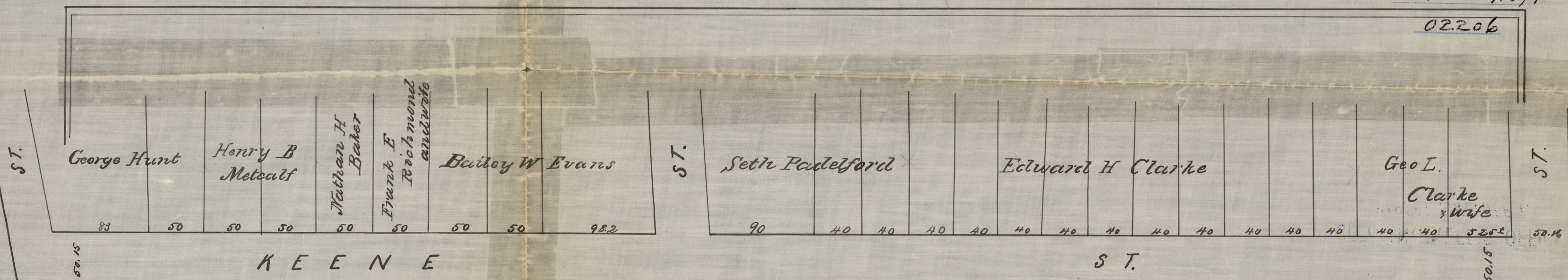


Mar. 25, 1874

02206



# MAP OF KEENE ST.

FROM PROSPECT ST. TO HOPE ST.

Made by order of the Board of Aldermen Mar. 25<sup>th</sup> 1874  
By CE Paine City Engineer

Scale 80 ft per inch

Figures on this map excepting changes caused by the Thayer St extension were taken from the Josiah Keene Plat recorded in Plat Book No. 4 p 8.

ST.P.B.S.P.12.

Keene St from Prospect St to Hope St.  
declared a Public Highway April 2, 1874  
Witness Samuel W. Brown City Clerk.  
Street Book No 3 page 149

OFFICE No. 1776  
DRAWER " 81  
SHEET " C-36 Compared