

MAP of MARSHALL STREET, from High to Carpenter St., and from Carpenter to Broadway.

Surveyed and drawn,
By *Wm. S. Hamel*
Dec. 10th 1860.

Scale 80ft to an inch. By U.S. measure

St.


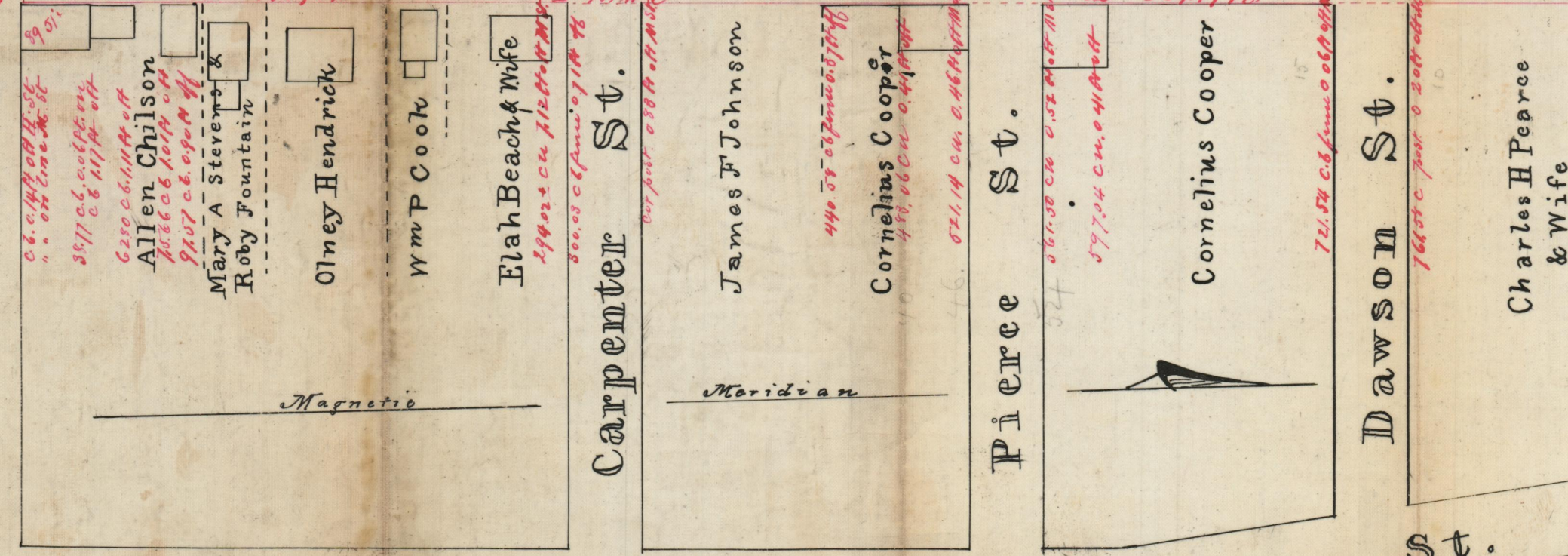
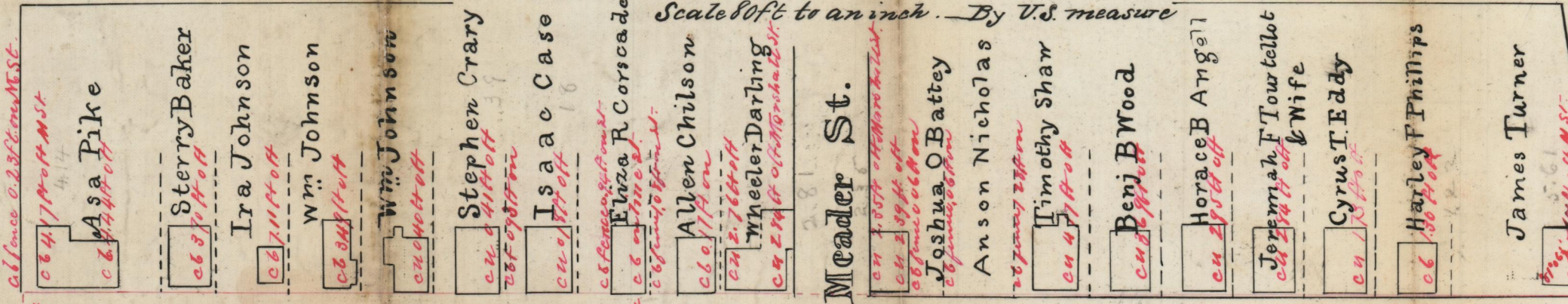
High

Marshall

Street

Way

Broadway



WASHALL ST.

0539

This Plat accompanies a Resolution passed by the Board of Aldermen of the City of Providence December 10 1860 declaring Marshall St from High to Carpenter Street a public highway See Record of Streets No 2. page 277

Witness
Samuel H Brown City Clerk
Wm. S. Hamel City Engineer

OFFICE No. 524
DRAWER " 81
SHEET " B-4

Comp. Compared.

81 B H
254