


T.3 W03WAD


Plat of **DAWSON ST.**
 from Courtland to Marshall St. made by
 order of the Proprietors for City Records.
 August 22^d 1863
 by N. B. Schubarth.

M A R S H A L L S T.



Charles H. Pearce & wife

40^{to} D A W S O N S T . 40^{to}



James M. Ripley

James M. Ripley

Henry C. Bushnell


Frederick C. Garbatio

Edwin Knight

Edwin Knight

Edwin Knight

C O U R T L A N D S T .



OFFICE No. 575
 DRAWER ,, 81
 SHEET ,, A-11

Scale 30 Ft to an inch
 Measure U. S. Stand.

In Board of Aldermen October 12, 1863. Resolved that Dawson street from Courtland street to Marshall street in accordance with the accompanying plat furnished by the owners of the adjacent land, be and the same is hereby received and declared a public highway (See records of Board of Aldermen and also Street Book page 2)

Witness Samuel W. Brown City Clerk.

Compared