

MAP OF
WAYLAND ST.
From Angell to Waterman St.


Made by order of the Street
Committee of the Board of Aldermen
By C.E. Parne
City Engineer

November 17, 1874


Scale 50 ft. to the inch
L. P. B. 5 Page 27

Street

S. Angell St.

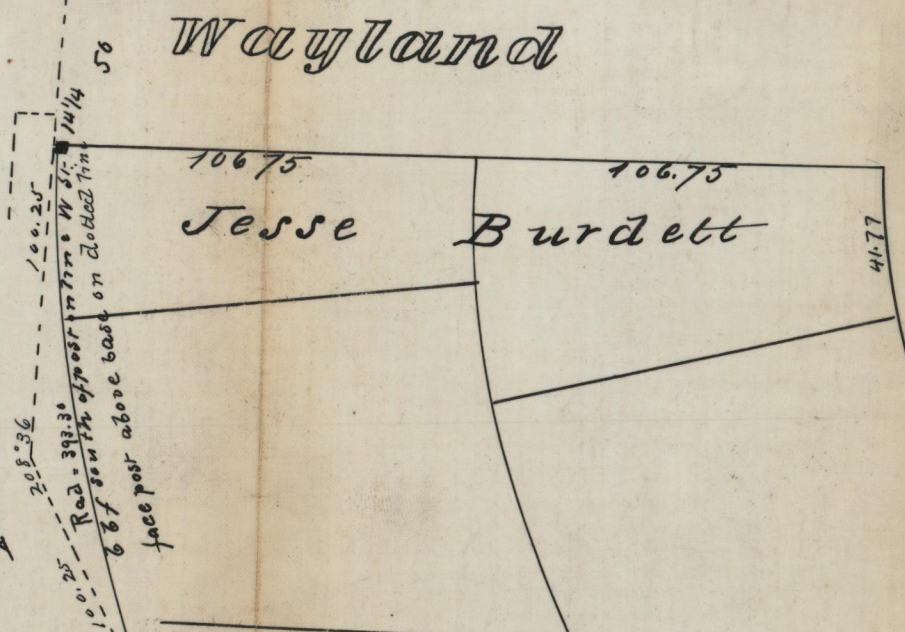


Street 50



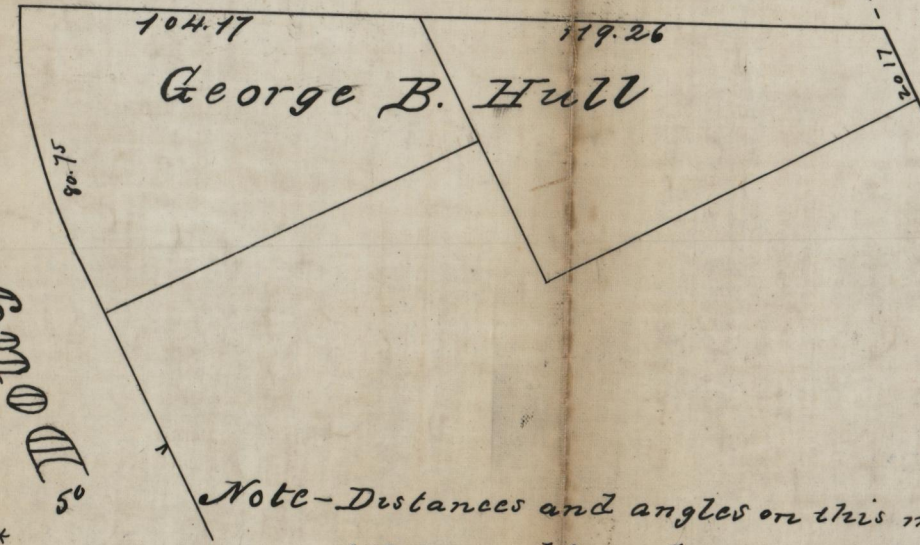
Street 50

Wayland Street



Angell

50
WOOD ST.



WOOD ST.

Received as a public highway March 11 1875
Witness Samuel W. Brown City Clerk

Note - Distances and angles on this map
were copied from Cold Spring Plat recorded
in Book of Plats No 4 P 51

RECORDED
INDEXED

OFFICE No.
DRAWER
SHEET