

Printery St. Lot.


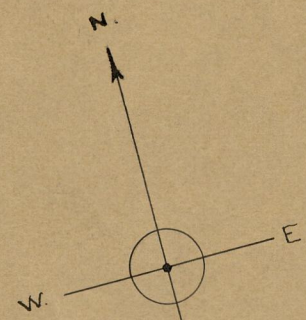
Scale 20.

FB 20 p. 80.

PROVIDENCE, R. I.
CITY ENGINEER'S OFFICE
CITY PROPERTY DEPT.

June 22, 1910.

037250



Running T. C. S. at North Main St. 1.14 ft. See Section map 9

Nichols St.

Pettis

Arch.

Street 50


Moshassuck River

Printery St.

City bought of John Tully and wife Aug 7, 1875 D.B. 252
434
Pettis St. (then Nash Lane) had been widened in 1873 ta-
king a portion of the original lot 30 on Amey Manton
Plat. The sewer here shown was built about 1898.

Sewer Plan. 159-151

Area to water line
2196 Sq. ft.



OFFICE No. 10483
DRAWER " 772
SHEET 39