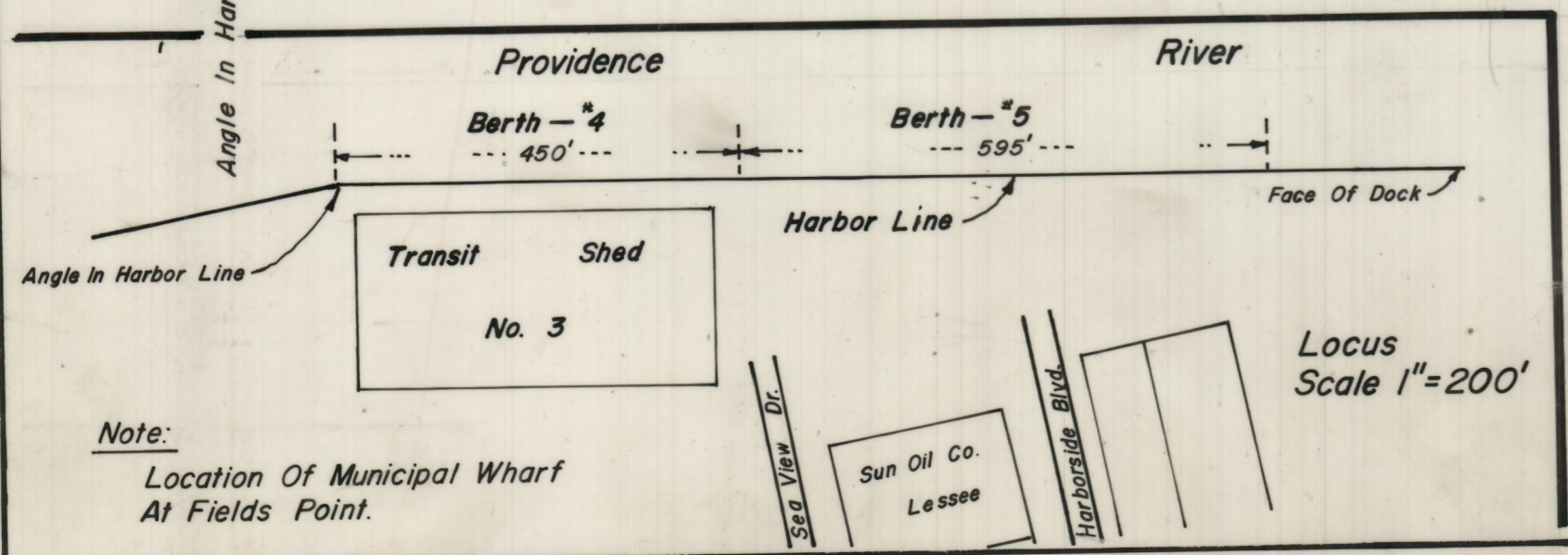




PROVIDENCE, R. I.
 P. W. DEPT. - ENGINEERING OFFICE
 CITY PROPERTY SECTION
 Plan No. 063819
 Date January 22, 1974

Providence ← Flood Ebb → River

Station 0+00 0+25 0+50 0+75 1+00 1+25 1+50 1+75 2+00 2+25 2+50 2+75 3+00 3+25 3+50 3+75 4+00 4+25 4+50

Station 1+00



Note:
 Location Of Municipal Wharf
 At Fields Point.

Notes:
 Scale East & West 1" = 10'
 Scale North & South 1" = 40'
 Soundings Refer To Depth Of Water
 Below Mean Low Water.

CITY OF PROVIDENCE, R. I.
 Public Works Dept. - Engineering Office
 Showing Sounding Taken At Berth
 No. 4 Partial Copy 709-2
 Drawn by Donofrio, Checked by A.P.
 Scale 10' & 40' Date Jan. 22, 1974
 Correct Associate Engr.
 Approved _____