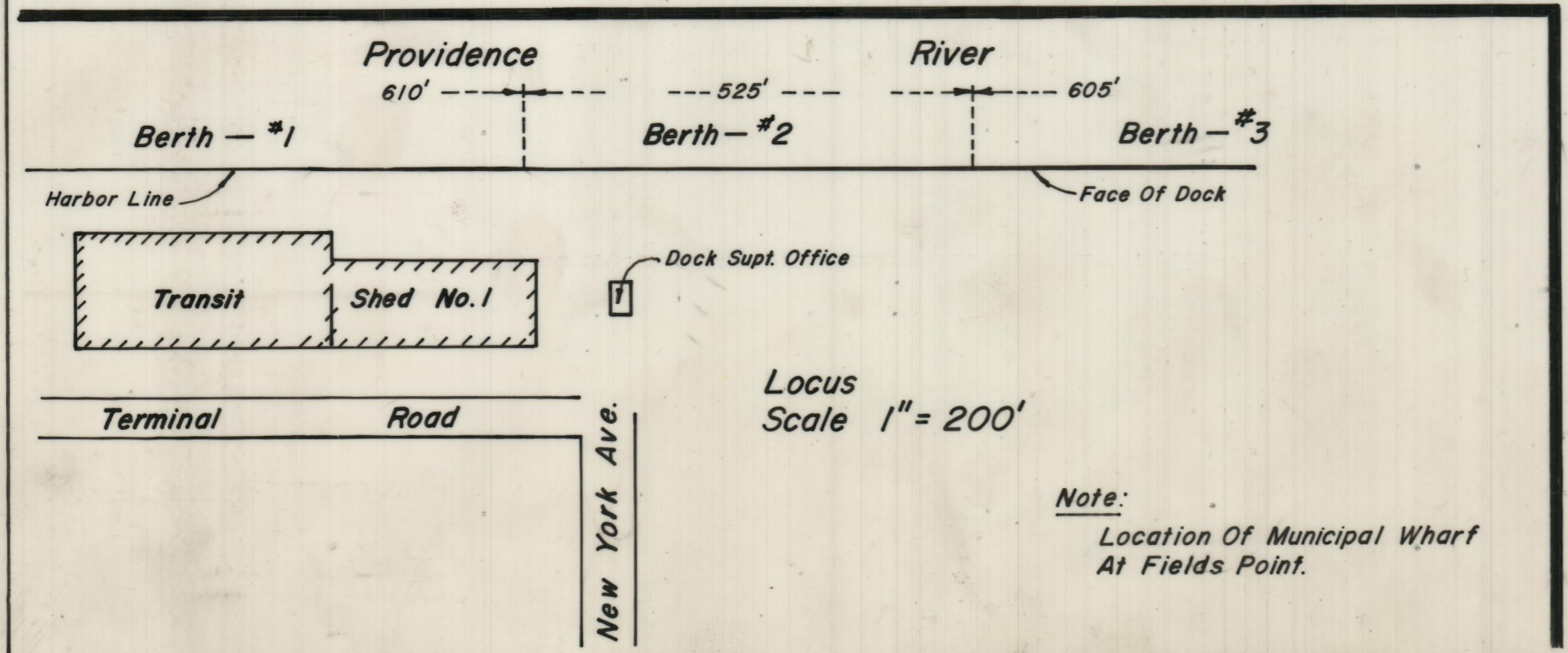
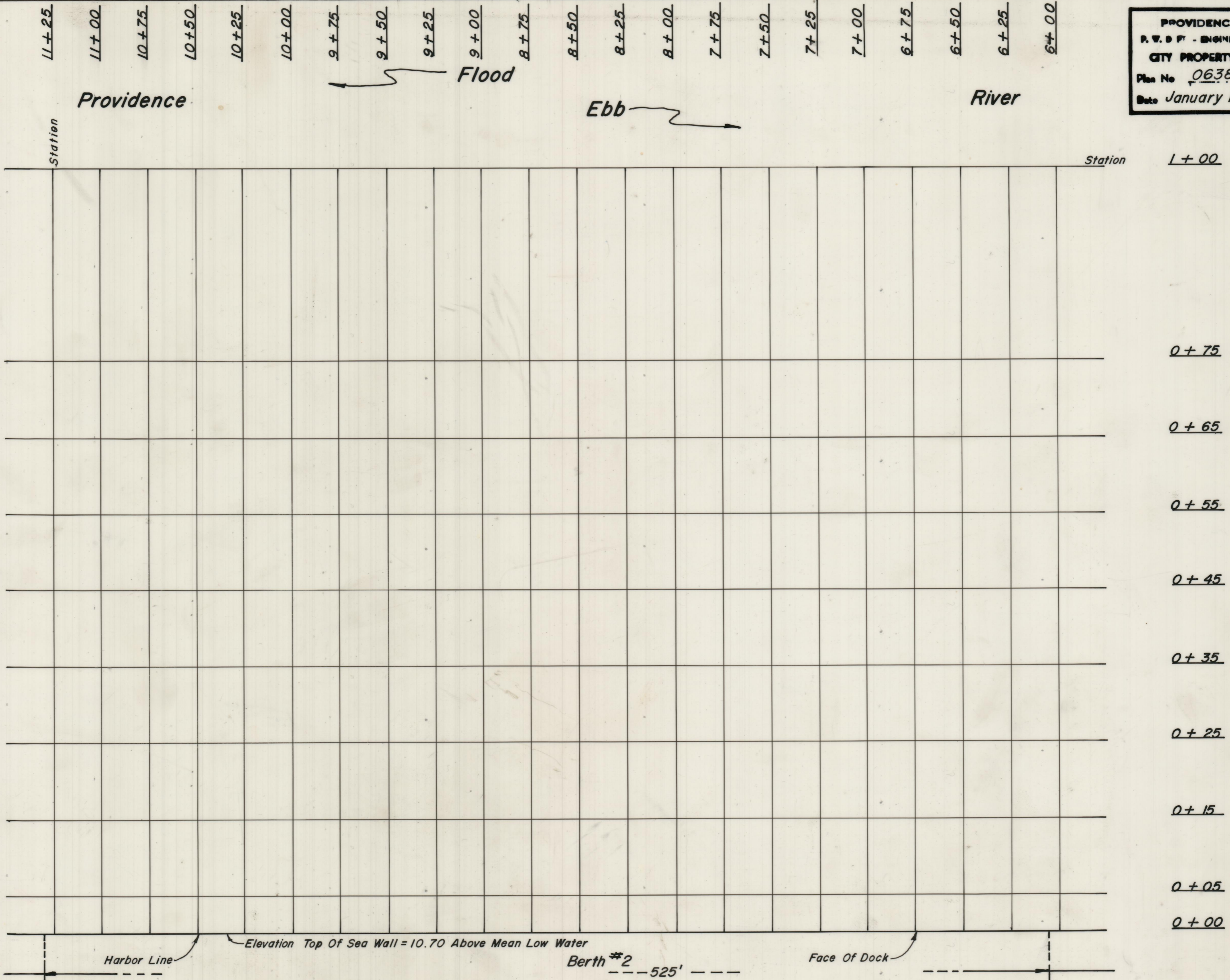



PROVIDENCE, R. I.  
 P. W. & E. ENGINEERING  
 CITY PROPERTY SECTION  
 Plan No. 063814  
 Date January 14, 1974



Notes:  
 Scale East & West 1" = 10'  
 Scale North & South 1" = 40'  
 Soundings Refer To Depth Of Water  
 Below Mean Low Water.

CITY OF PROVIDENCE, R. I.  
 Public Works Dept. - Office  
 Showing Soundings Taken At Berth  
 No. 2 Partial Copy 790-3  
 Drawn by Donofrio Checked by A.P.  
 Scale 10 B 40 Date Jan. 14, 1974  
 Correct Associate Engr.  
 Approved CHIEF ENGINEER