

PROVIDENCE, R.I.
CITY ENGINEER'S OFFICE
STREET LINE DEPT.

Aug. 15, 1906

034625

Note. The limits of the area declared a public highway are indicated by the letters A B C and conform to the terms of the deed recorded in Deed Book 481, page 183, in the office of the Recorder of Deeds

PLAT OF
A TRIANGULAR PARCEL OF LAND
AT THE NORTHEASTERLY CORNER OF
BUCKLIN AND EARL STS.

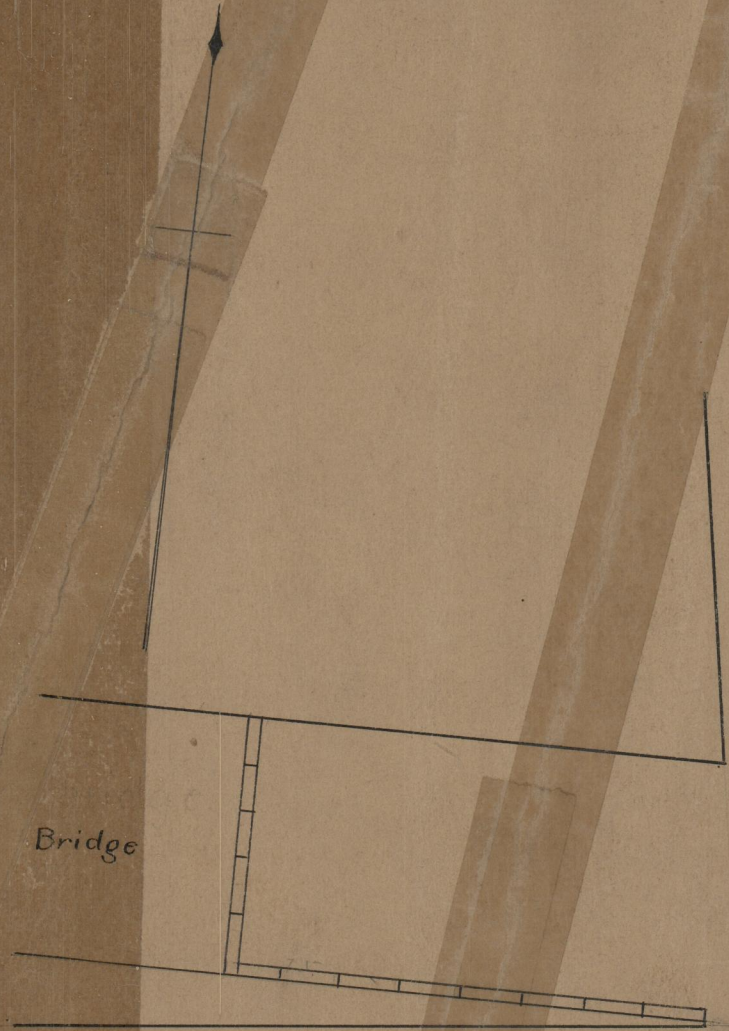
DECLARED A PUBLIC HIGHWAY BY THE
BOARD OF ALDERMEN

August 2, 1906.

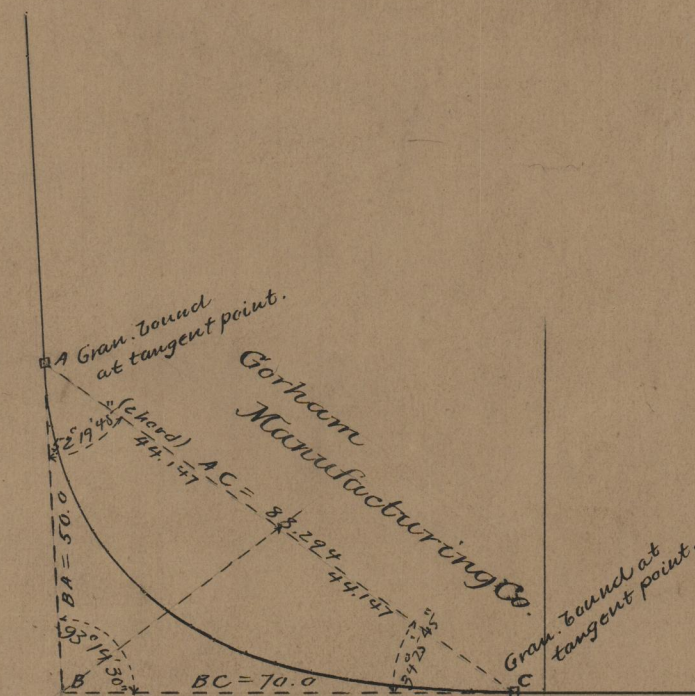
SCALE 30 FEET PER INCH.

Witness: -----

City Clerk

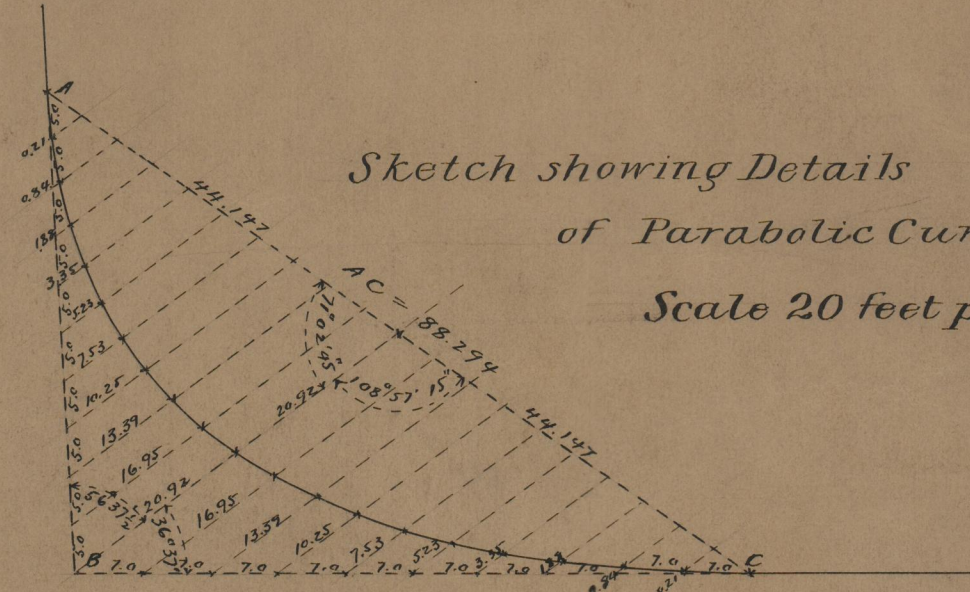


BUCKLIN ST.



EARL ST.

ST.



Sketch showing Details
of Parabolic Curve

Scale 20 feet per inch.

75
B-100

75
B100

75
B100

OFFICE No. 17305
DRAWER " 75
SHEET " B-100