

March 11, 1929


051465

# PLAT OF FIRGLADE AVENUE

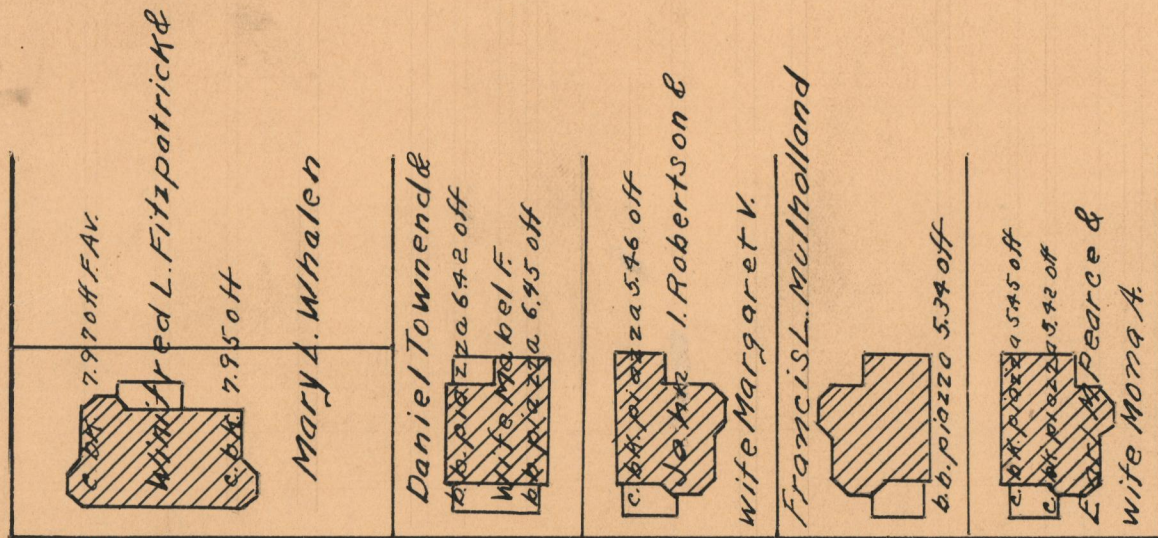
FROM HART ST TO FOREST ST.

SCALE 50 FEET PER INCH

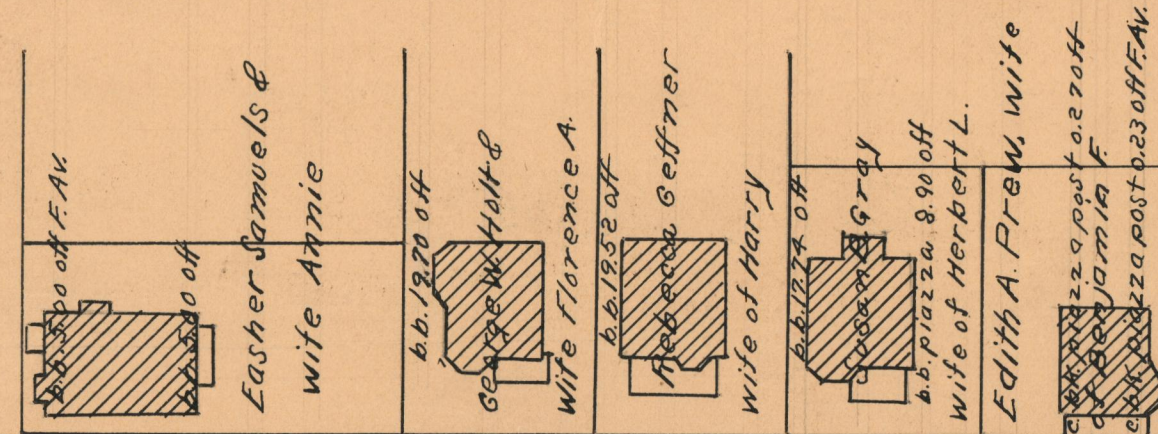
Declared a public highway by Resolution of the  
Board of Aldermen  
May 6, 1926.



ST.



ST.



ST.

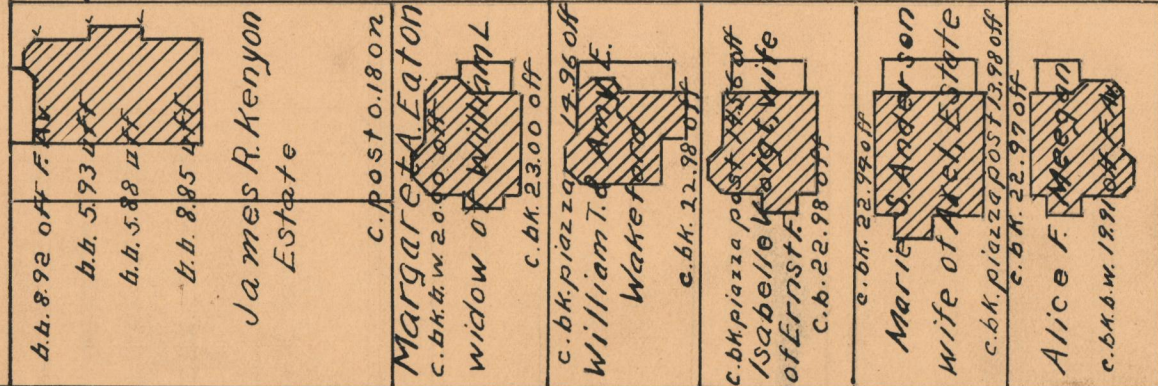
FIRGLADE

AVENUE

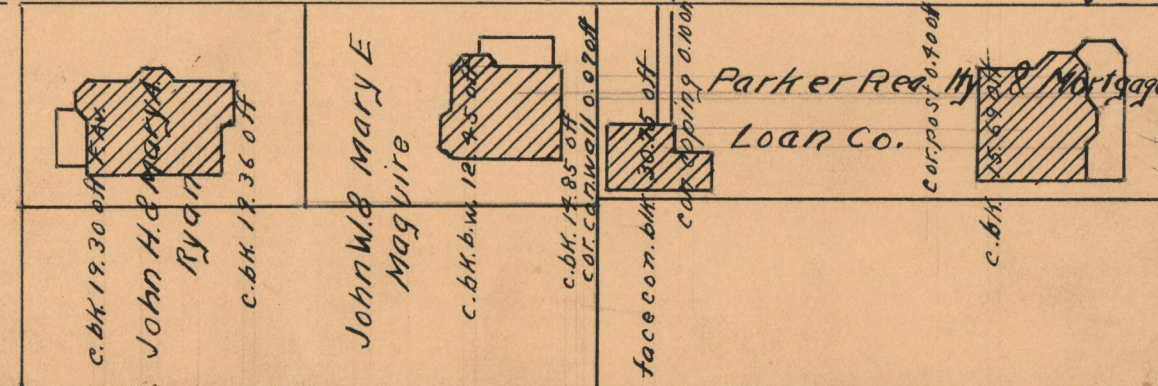
BA = 651.00

CD = 651.00

FOREST



ELGIN



HART

Gran. bound 0.07 off F.A.V. DA = 70.00

OFFICE NO. 23271  
DRAWER 73  
SHEET A-47