

Aug. 19, 1929

052088

PLAT OF

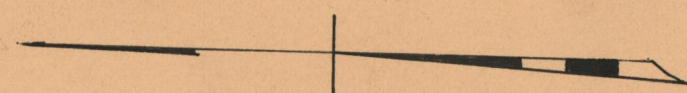
RICHTER STREET

FROM SMITH ST. TO CHALKSTONE AVE.


SCALE 50 FEET PER INCH

DECLARED A PUBLIC HIGHWAY BY RESOLUTION
OF THE BOARD OF ALDERMEN

JULY 2, 1925

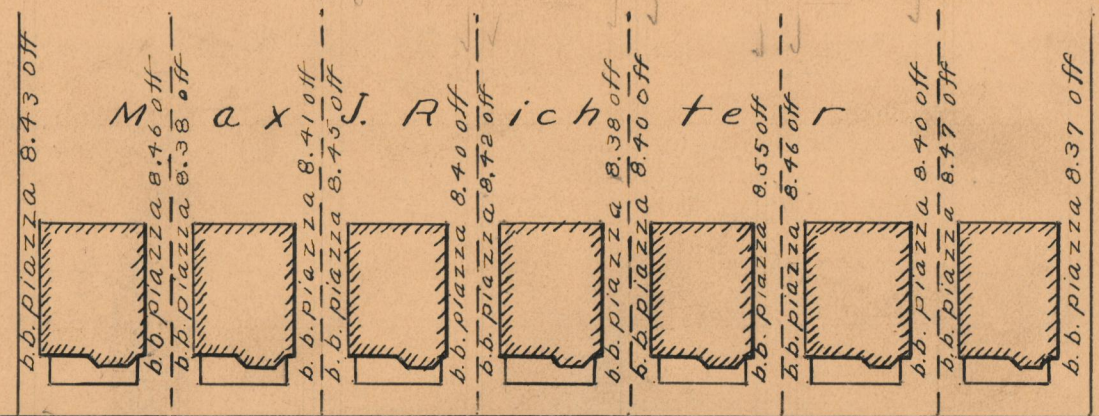


SMITH ST.



Bessie L. M. Govern

Michael J. and
Daniel F. Hodnett

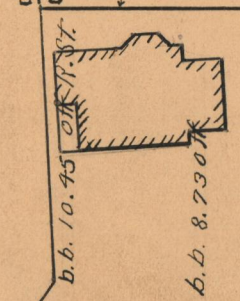


Max J. Richter

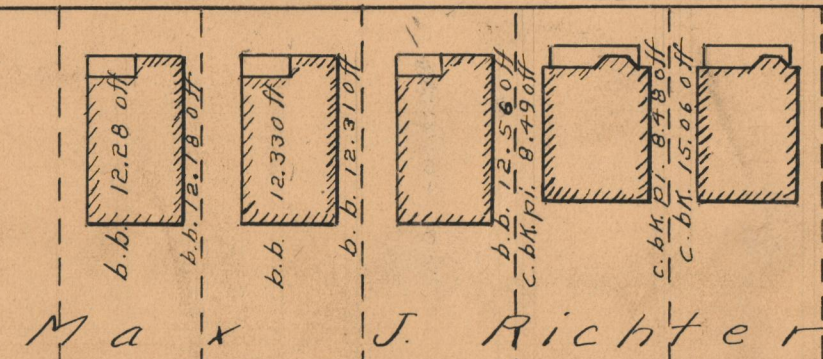
John H. Dugan
and wife Julia A.

CHALKSTONE AVE.

SMITH



John J. Cannon
and wife Annie V.



Max J. Richter

Commercial
Corporation

Peter B. Yarnelian
and wife Haves G.
b.b. 11.72 off

Sahag and
Sarkis Nahabedian
b.b. 0.50 off R. St.

RICHTER STREET

DC = 585.34



OFFICE No.	23197
DRAWER	73
SHEET	A-13