

Street Line Plan Look-up a How to Guide

Step 1: Navigate in your web browser to <https://maps.providenceri.gov/street-line-scans/>

Step 2: Click on the Street Line Plan Index shown below Highlighted in yellow. This will open up a PDF of our Index.



Street Line Scans

City of Providence, RI

Department of Public Works

[Street Line Plan Index](#)

[Streetline Reference Web App](#)

40

61

Step 3: Locate the street you are looking for in the “Street Name” Column shown highlighted in yellow below (List is in Alphabetical Order) after the street is found the 2nd column “Limits” shows the street segments covered for the individual plan highlighted in pink below. Once you have found the area of the street you are looking for the 3rd column “Plan ID” calls out the plan you are looking for Highlighted in green

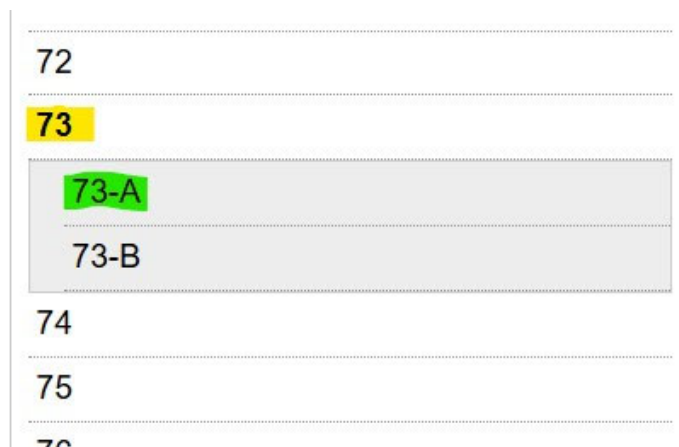
Street Name	Limits	Plan ID	Day Book
Weybosset St.	71' s. of Custom House St. to 53' s. of Hay St.	73 A-53	048649
Weybosset St.	Chestnut St. to Westminster St.	62 A-4	0478
Weybosset St.	Dorrance St. to Chestnut St.	62 A-7	043183
Weybosset St.	Dorrance St. to Chestnut St. (2 sheets)	62 A-5 to 6	0482 & 0483
Weybosset St.	opposite Delta St.	96 B-7	03397
Weybosset St.	Westminster St. to Delta St.	82 C-26	01522
Weybosset St.	Westminster St. to Dorrance St.	76 A-18	04296
Weybosset St.	Westminster St. to Dorrance St.	81 G-9	06597
Weybosset St.	Weybosset St. Bridge to Dorrance St.	63 A-15	04
Weybosset St.	widening near Snow St.	81 F-34	06364
Weymouth St.	Lloyd Ave. to Olney St.	75 B-33	031540
What Cheer Ave.	Laurel Hill Ave. to Pocasset Ave. (2 sheets)	75 B-70 to 71	033800 & 033801
Wheaton St.	Bowen St. to South Court	95 A-13	03396
Wheeler Ave.	city line to Roger Williams Park	86 C-38	053742
Whipple St.	Admiral St. to Douglas Ave. (3 sheets)	152 B-30 to 32	
White St.	North Main St. to Nashua St.	87 C-99	060460
White St.	North Main St. to Powell St.	76 A-28	012665

Step 4: Find the Draw number, Folder Letter, and the Plan Number in the plan ID column of the street line index. The Draw Number is highlighted in green, the folder number is highlighted in pink and the plan number is highlighted in the

picture below. You will need these numbers to look up the plan

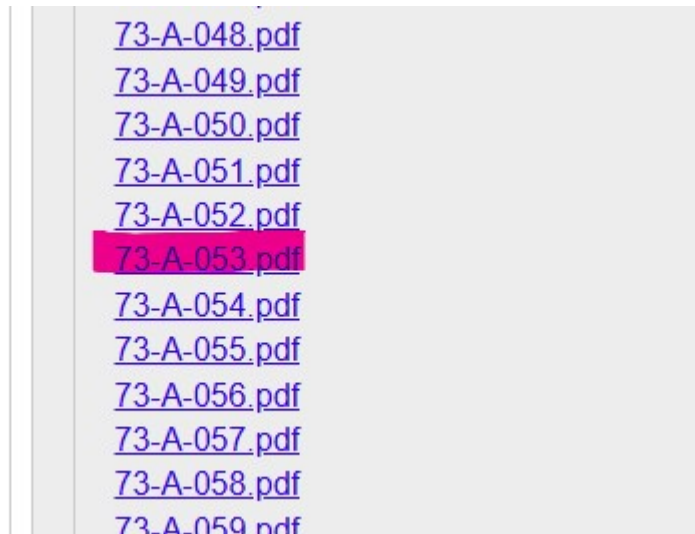
	Plan ID	Day Bo
3' s. of Hay St.	73 A-53	04864
t.	62 A-4	0478
	62 A-7	04318
(sheets)	62 A-5 to 6	0482 & 0
	96 B-7	03397
	82 C-26	01522
t	76 A-18	04796

Step 5: Return to <https://maps.providenceri.gov/street-line-scans/> and click on the corresponding number shown below Highlighted in yellow and then the corresponding folder letter highlighted in green



Step 6: Once the folder is clicked on a drop down listing all the plans in the folder will appear scroll to the plan number you are

looking for and click to download shown below highlighted in pink



You now have your desired street line plan.

Street line Reference Web App

In addition to our street line plans we also have a grid map that can be referenced here:

<https://pvdgis.maps.arcgis.com/apps/instant/sidebar/index.html?appid=ac78fa6583cb46ea85d252aa6951d118>

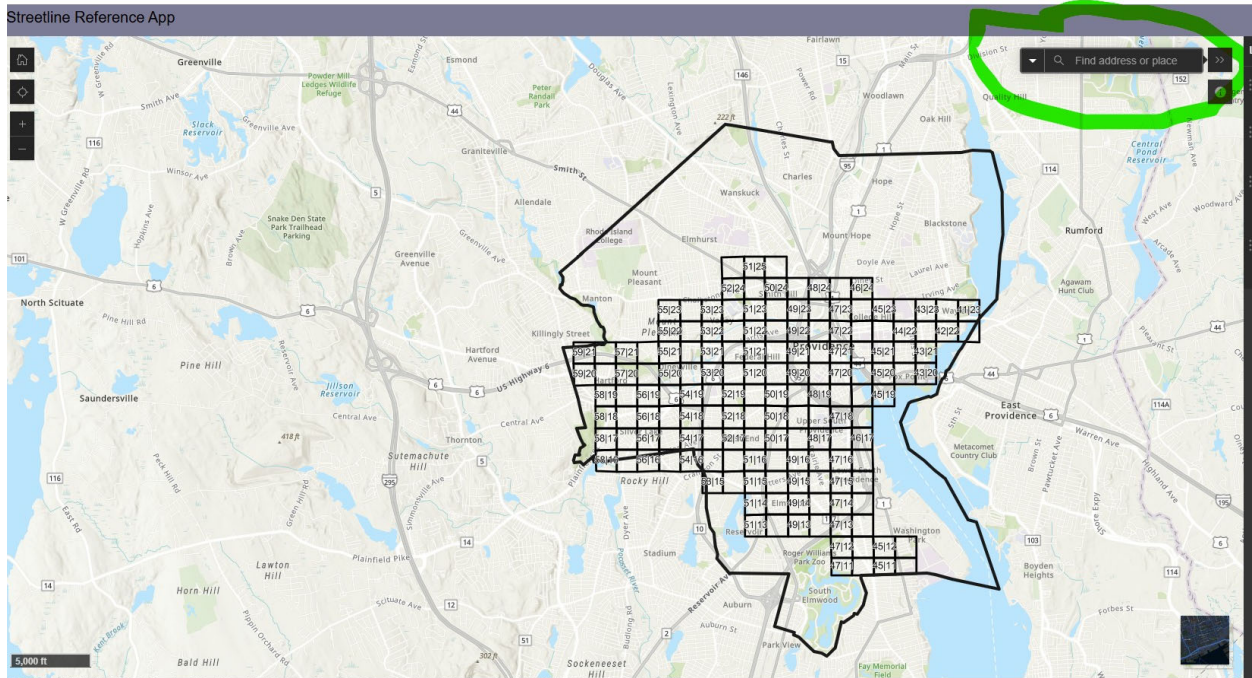
**Note only a portion of the city is available on these maps*

Here are instructions on How to Use the web app:

Step 1: Navigate in your web browser to :

<https://pvdgis.maps.arcgis.com/apps/instant/sidebar/index.html?appid=ac78fa6583cb46ea85d252aa6951d118>

Step 2: Type your desired address or street by typing it in the search bar shown below Circled in Green



Step 3: After typing your requested location in a grey circle will appear where the searched location is (Circled in green in Image Below). Click on the grid block around the grey circle and it will highlight yellow (Circled in Red in Image below). Then on the sidebar click “View” next to “Image Link” (Called out with Arrow on Image below). The Plan for the area will then download.

Streetline Reference App

500 Public St, Pr...

Section 49116

FID 124

Image Link View

Click Link For Plan

1,000 ft

Esri, NASA, NOAA, USGS, FEMA | Esri Community Maps Contributors, University of Rhode Island, Esri, TomTom, Garmin, SafeGraph, GeoTechnologies, Inc, METNUSA, USGS, EPA, NPS, US Census Bureau, USDA, USFWS

Powered by Esri