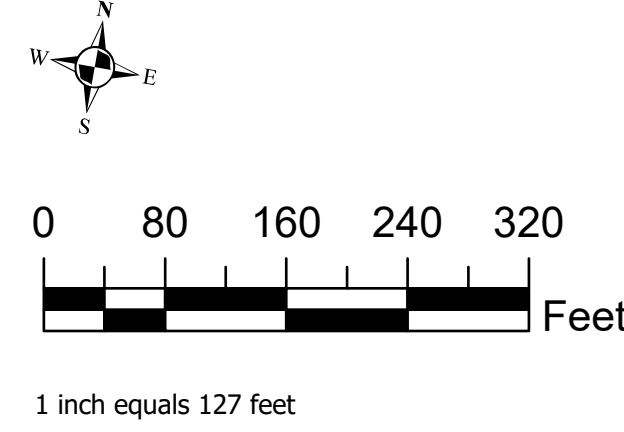


**Legend**

- Parcel Lines
- Parcels
- Roads
- Paper Streets
- Water
- Railroads
- City Boundaries
- Inactive Parcel Lines
- Easements
- Edge of Pavement
- Hook
- Leader
- Misc
- Building Footprints
- Parking Lots
- Water Bodies

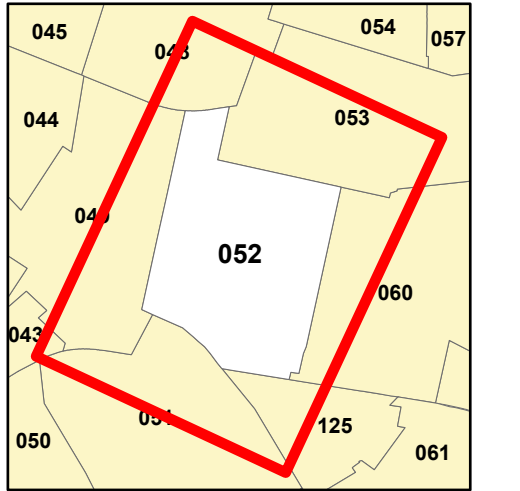
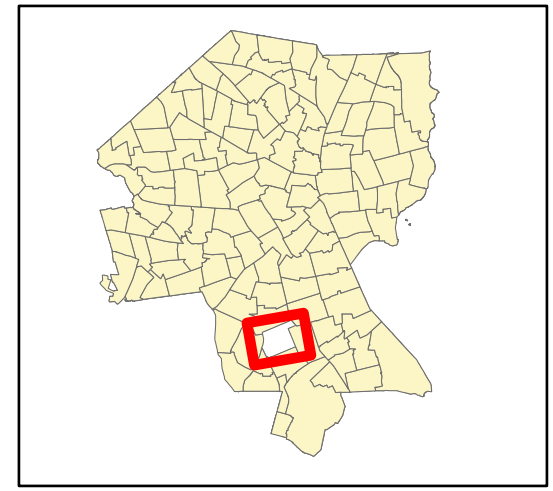
This map was prepared for assessment purposes only. It is not for the appraisal, description, or conveyance of land. The City of Providence and its mapping contractors assume no legal responsibility for the information contained herein.



# The City of Providence RHODE ISLAND



Plat No. 052



Showing parcels of real estate as assessed Dec. 31, 2023