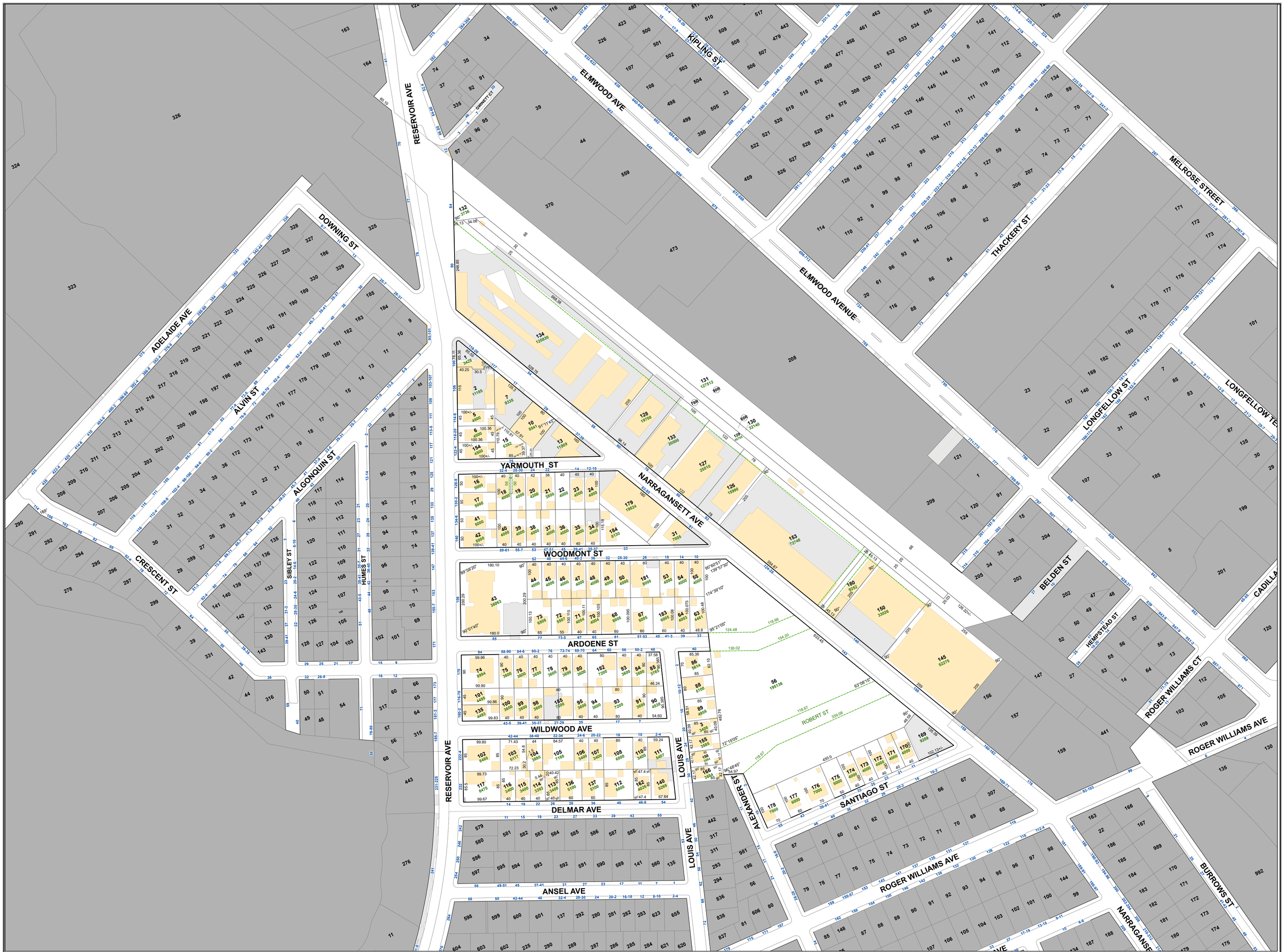

This map was prepared for assessment purposes only. It is not for the appraisal, description, or conveyance of land. The City of Providence and its mapping contractors assume no legal responsibility for the information contained herein.

Legend

Parcel Lines
- Parcels
- Roads
- Paper Streets
- Water
- Railroads
- City Boundaries
- Inactive Parcel Lines
- Easements
- Edge of Pavement
- Hook
- Leader
- Misc
- Building Footprints
- Parking Lots
- Water Bodies

N W E S

0 80 160 240 320 Feet

1 inch equals 99 feet

The City of Providence

RHODE ISLAND

Plat No. 125
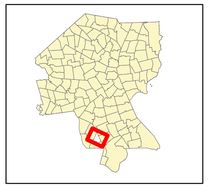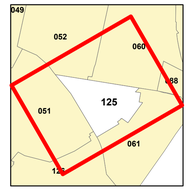
Showing parcels of real estate as assessed Dec. 31, 2023